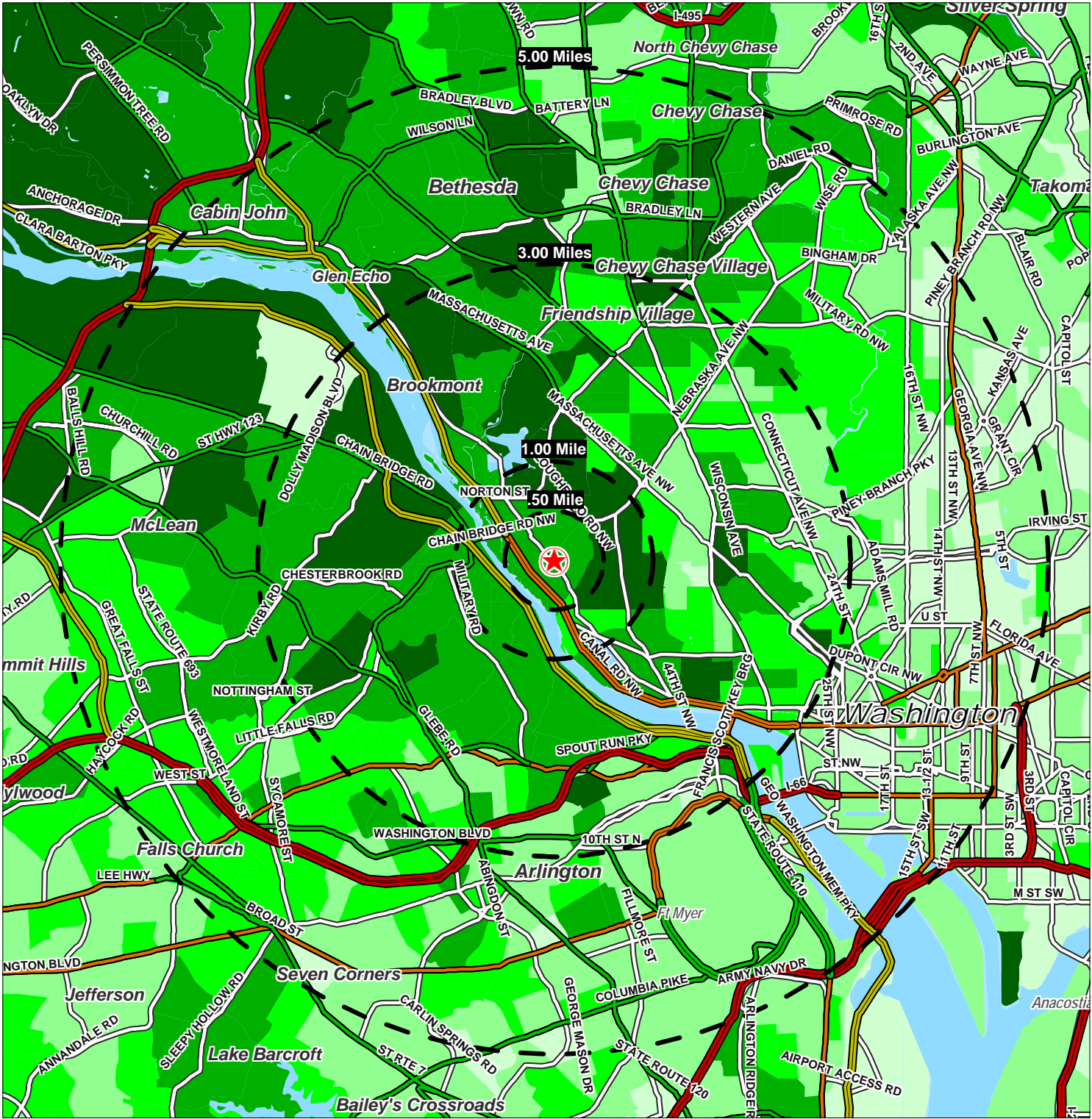


Lat: 38.9264 Lon: -77.1043 Zoom: 11 m. Logos are for identification purposes only and may be trademarks of their respective companies.



©2005, SITES USA Inc., Tempe, AZ (480) 491-1112. All Rights Reserved.

Average HH Income
By Block Groups

- \$250,000 or more
- \$150,000 to \$250,000
- \$100,000 to \$150,000
- \$50,000 to \$100,000
- Less than \$50,000

5185 Macarthur Blvd, NW
Washington, D.C.

Prepared For Rock Creek Property Group

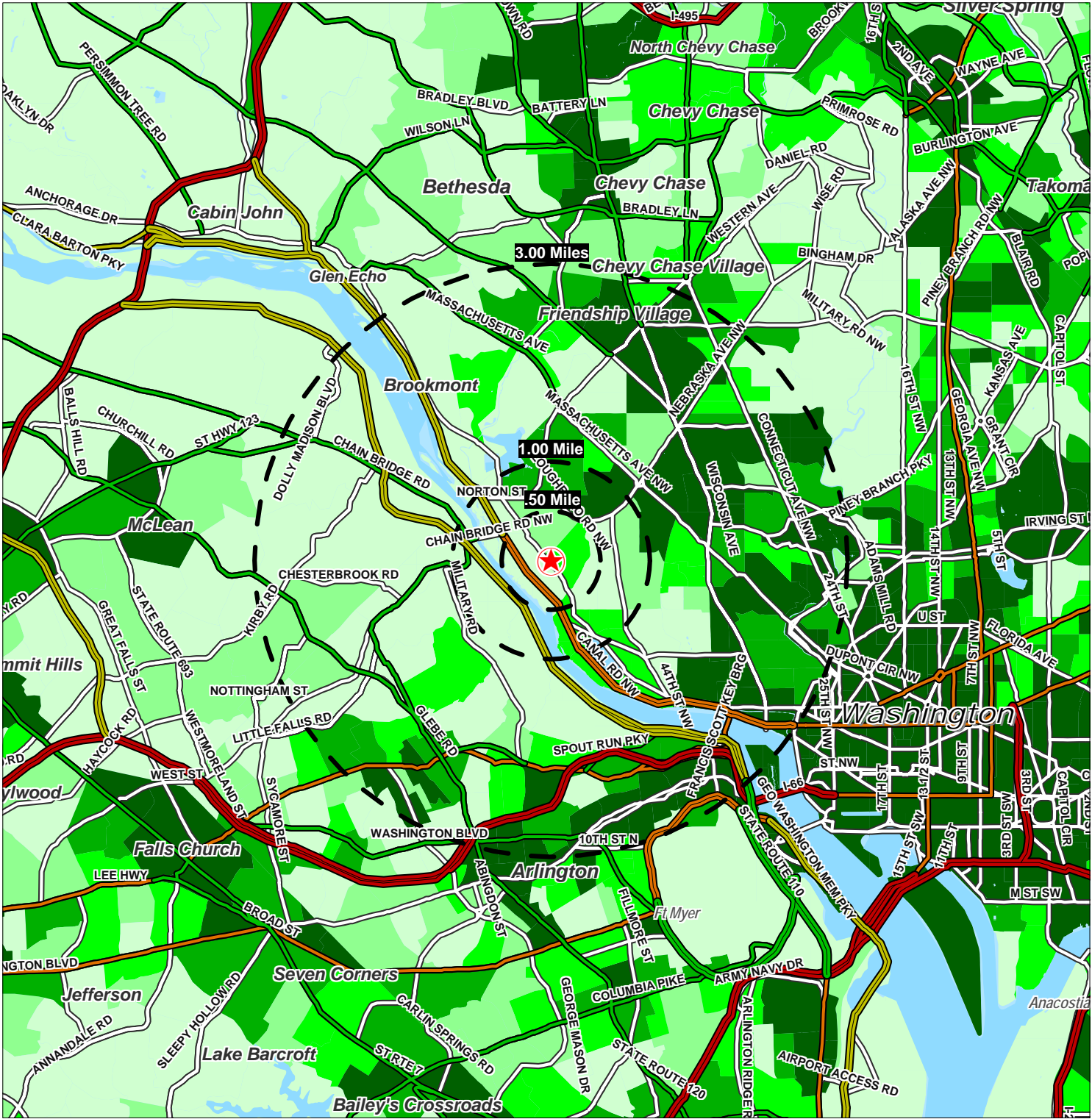
Average HH Income
By Mile Ring

.5 Miles	\$226,775
1 Mile	\$229,485
3 Miles	\$130,743

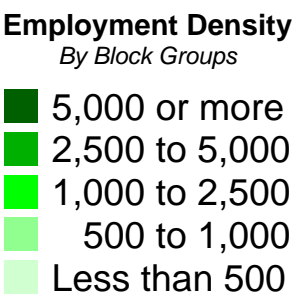


This map was produced using data from private and government sources deemed to be reliable. The information herein is provided without representation or warranty.

Lat: 38.9264 Lon: -77.1037 Zoom: 11 mi. Logos are for identification purposes only and may be trademarks of their respective companies.



©2005, SITES USA Inc., Tempe, AZ (480) 491-1112. All Rights Reserved.



5185 Macarthur Blvd, NW
Washington, D.C.

Prepared For Rock Creek Property Group

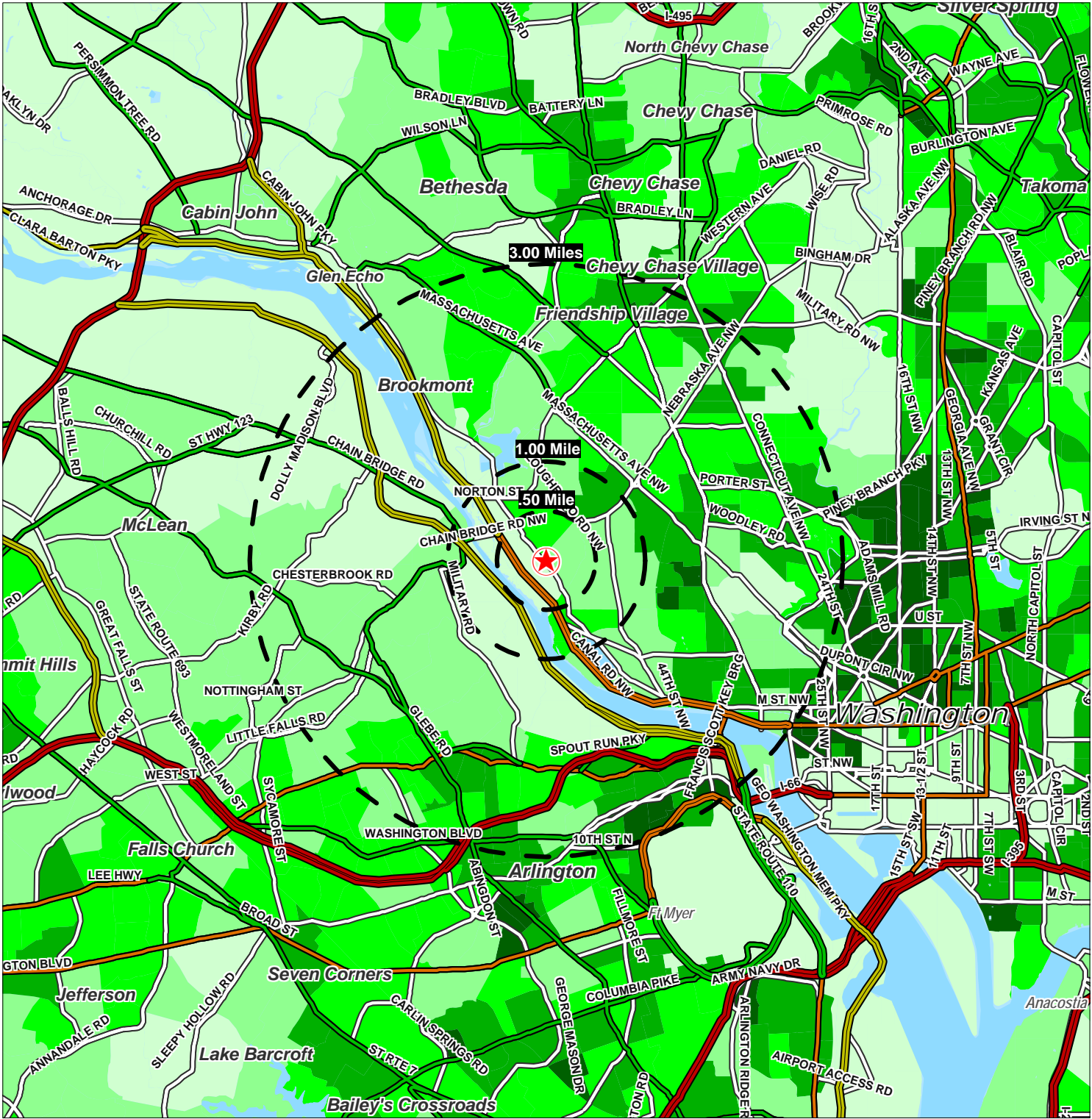


Employment Density
By Mile Ring

.5 Miles	585
1 Mile	6,653
3 Miles	139,327

This map was produced using data from private and government sources deemed to be reliable. The information herein is provided without representation or warranty.

Lat: 38.9264 Lon: -77.1028 Zoom: 1:1 mi. Logos are for identification purposes only and may be trademarks of their respective companies.



©2005, SITES USA Inc., Tempe, AZ (480) 491-1112. All Rights Reserved.

Population Density
By Block Groups

- 25,000 or More
- 10,000 to 25,000
- 5,000 to 10,000
- 2,500 to 5,000
- Less than 2,500

5185 MacArthur Blvd NW
Washington, D.C.

Prepared For Rock Creek Property Group



Population Density
By MileRing

.5 Miles	2,542
1 Mile	11,715
3 Miles	173,584

This map was produced using data from private and government sources deemed to be reliable. The information herein is provided without representation or warranty.