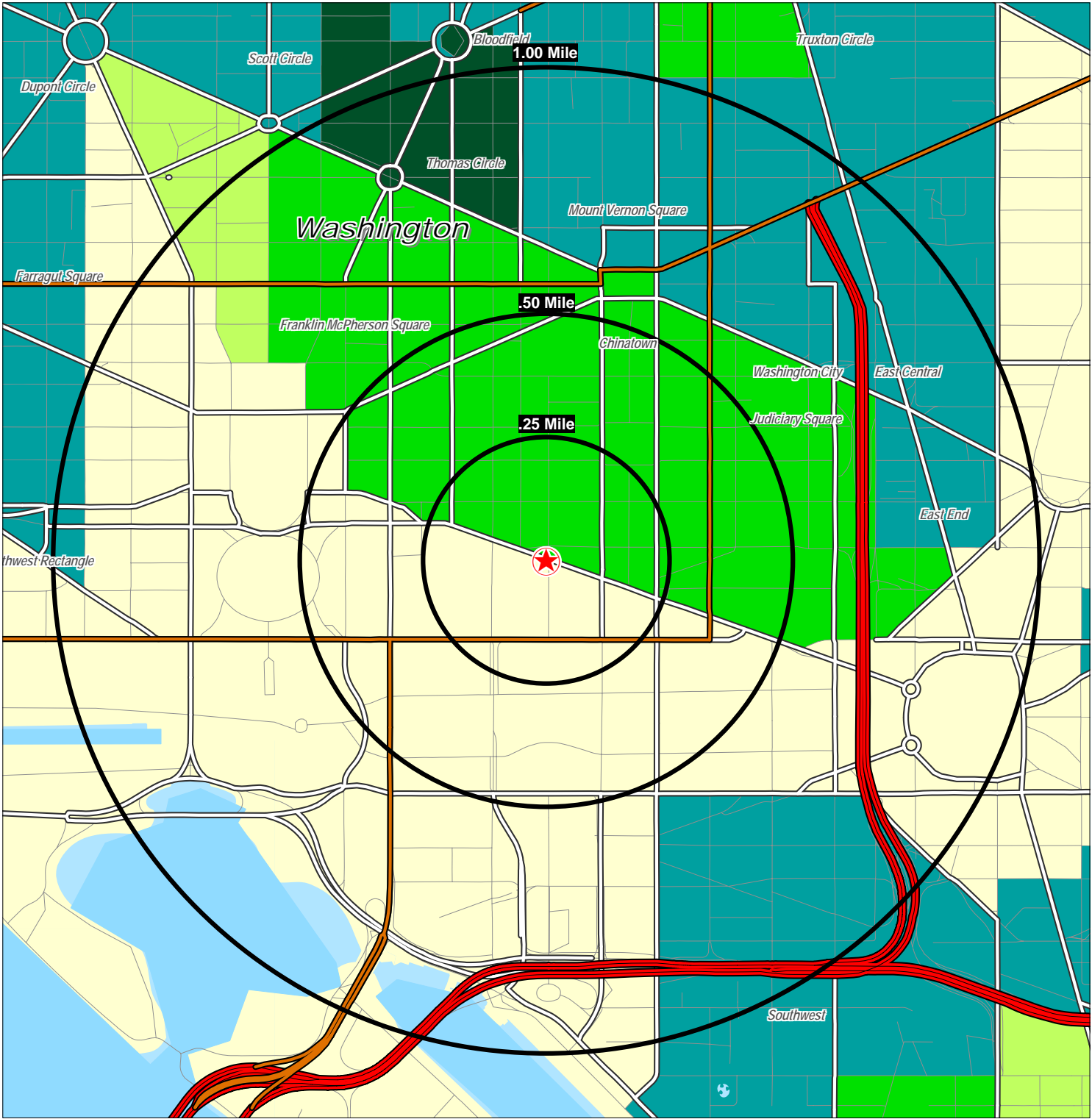


Lat: 38.8944 Lon: -77.0261 Zoom: 2,204 mi Logos are for identification purposes only and may be trademarks of their respective companies.



©2008, SITES USA Inc., Chandler, AZ (480) 491-1112. All Rights Reserved.

Urban Population Density
By Block Groups

- 50,000 or more
- 10,000 to 50,000
- 5,000 to 10,000
- 1,000 to 5,000
- Less than 1,000

1001 Pennsylvania Ave Nw
Washington, District of Columbia
April 2008

Persons per Square Mile

Population Density

- .25 mi - 712**
- .50 mi - 2,924**
- 1.0 mi - 23,061**

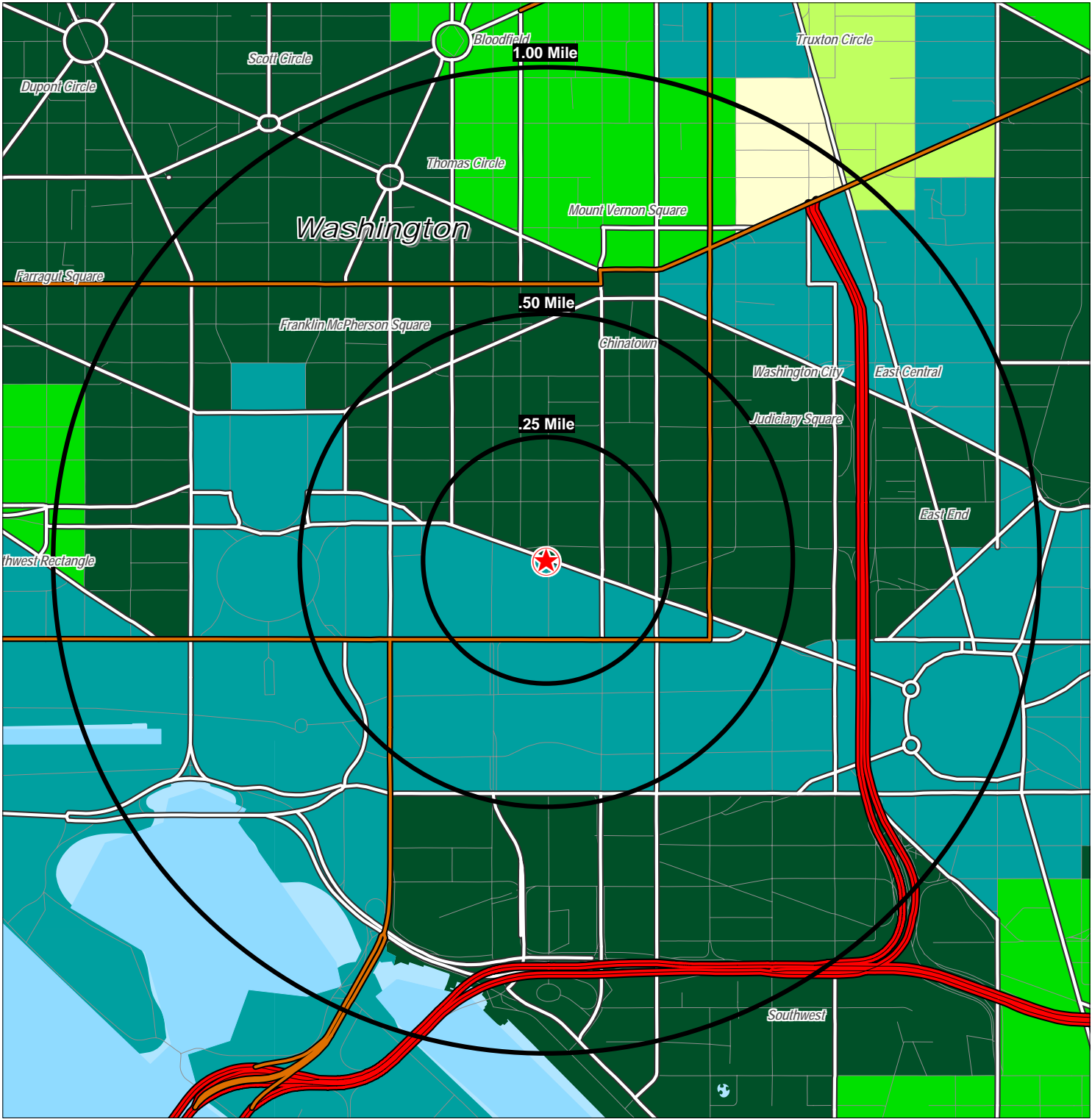
TRANSWESTERN



www.TRETAIL.com

This map was produced using data from private and government sources deemed to be reliable. The information herein is provided without representation or warranty.

Lat: 38.8944 Lon: -77.0261 Zoom: 2,204 mi Logos are for identification purposes only and may be trademarks of their respective companies.



©2008, SITES USA Inc., Chandler, AZ (480) 491-1112. All Rights Reserved.

Urban Employment Density
By Block Groups

- 15,000 or more
- 10,000 to 15,000
- 5,000 to 10,000
- 2,500 to 5,000
- Less than 2,500

1001 Pennsylvania Ave Nw
Washington, District of Columbia

April 2008

Persons per Square Mile

Employment Density

- .25 mi - 22,814**
- .50 mi - 84,711**
- 1.0 mi - 220,973**

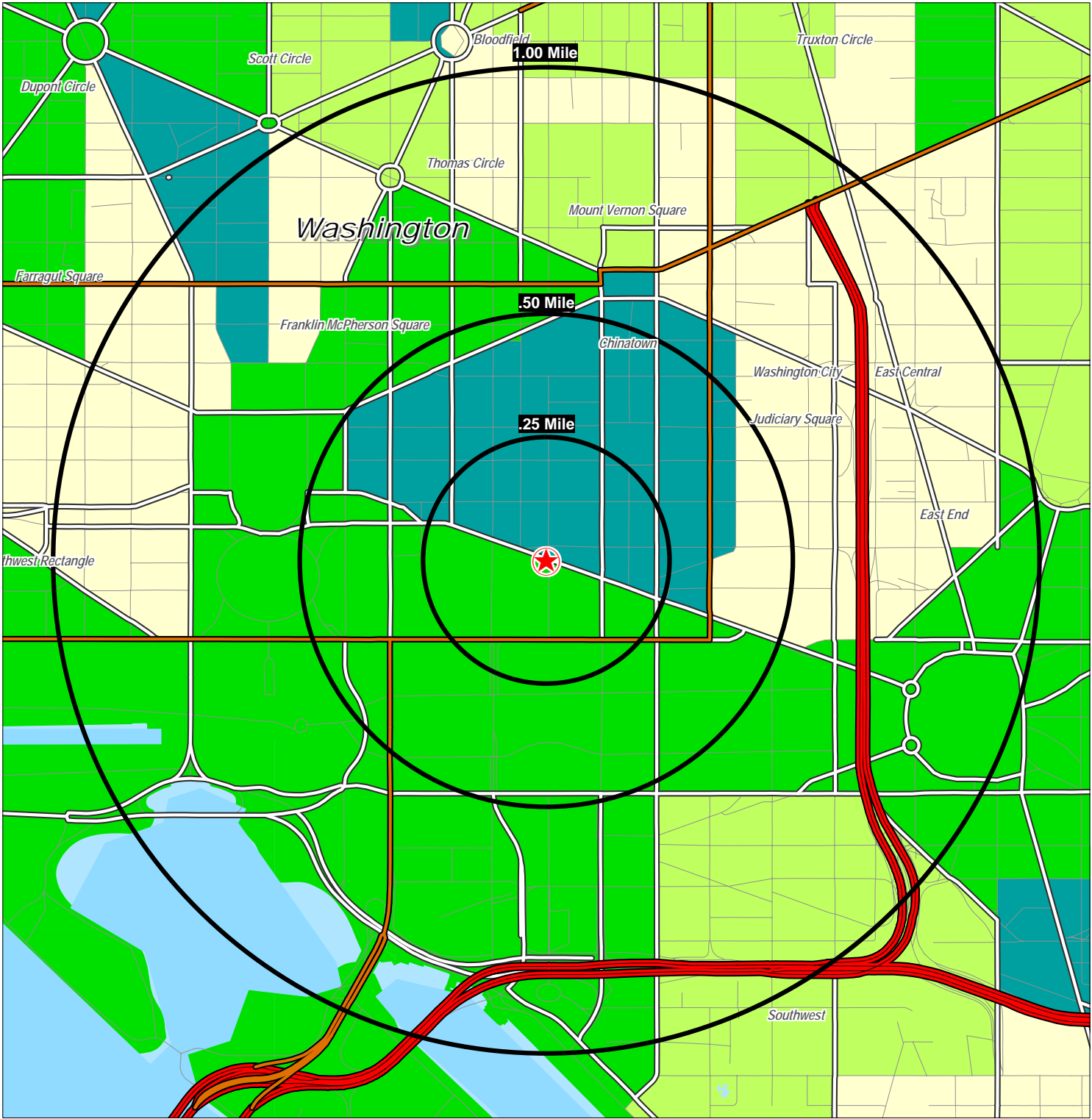
TRANSWESTERN



www.TRETAIL.com

This map was produced using data from private and government sources deemed to be reliable. The information herein is provided without representation or warranty.

Lat: 38.8944 Lon: -77.0261 Zoom: 2,204 mi Logos are for identification purposes only and may be trademarks of their respective companies.



©2008, SITES USA Inc., Chandler, AZ (480) 491-1112. All Rights Reserved.

Urban Average HH Income
By Block Groups

- \$125,000 or more
- \$100,000 to \$125,000
- \$75,000 to \$100,000
- \$50,000 to \$75,000
- Less than \$50,000

1001 Pennsylvania Ave Nw
Washington, District of Columbia

April 2008

TRANSWESTERN



Average HH Income

- .25 mi - \$100,562**
- .50 mi - \$85,497**
- 1.0 mi - \$51,916**

www.TRETAIL.com

This map was produced using data from private and government sources deemed to be reliable. The information herein is provided without representation or warranty.